



Alternativa Pinhão a Régua

Total Kms 58,04

	Distance		Direction	Information
	Total	Partielle		
1	0,00	0,00		
2	0,16	0,16	<p>Pinhão</p>	
3	0,36	0,20	<p>Pinhão</p>	<p>Vila Real Sabrosa</p> <p>Alijó Favaíós</p>
4	0,61	0,25	<p>Pinhão</p>	<p>Chanceleiros</p> <p>Covas do Douro</p> <p>Donelo</p>
5	7,92	7,31	<p>Covas do Douro</p>	<p>GOUVÃES DO DOURO SABROSA</p> <p>DONELO SABROSA</p>
6	11,97	4,05		<p>Ferrão</p> <p>Gouvinhas</p>
7	16,50	4,53		<p>S. Martinho da Anta</p>



Alternativa Pinhão a Régua


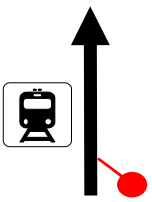
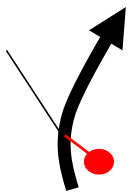


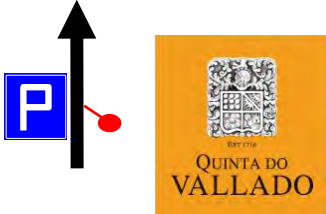
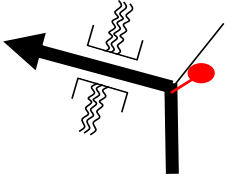

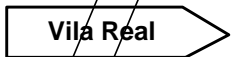
Total Kms 58,04

	Distance		Direction	Information
	Total	Partielle		
8	24,41	7,91	<p>Gouvinhas</p>	
9	24,98	0,57	<p>Gouvinhas</p>	<p>Guiães</p>
10	32,98	8,00		<p>VILA REAL</p> <p>RÉGUA</p>
11	34,89	1,91		
12	36,22	1,33		<p>Galafura</p> <p>S. Leonardo</p> <p>Covelinhas</p>
13	38,67	2,45	<p>Café Galafurense</p> <p>Galafura</p>	
14	38,77	0,10	<p>Galafura</p>	



Alternativa Pinhão a Régua

Total Kms 58,04

Distance		Direction	Information
Total	Partielle		
44,68	5,91	 Covelinhas	
45,88	1,20		
51,65	5,77		
51,98	0,33		
52,19	0,21		
55,19	3,00		Aproveite para comprar alguns vinhos da Quinta do Vallado
56,17	0,98		 Régua 



Alternativa Pinhão a Régua

Total Kms 58,04

Distance		Direction	Information
Total	Partielle		
58,04	1,87	<p>Régua</p>	

22

A figura anterior, corresponde à figura nº 41 do Road-Book da N2, seguindo em direção à rotunda da ponte que atravessa o rio Douro

23